

**P.A.C. delle
Zone "A"
del P.R.G.C.**

PROGETTO




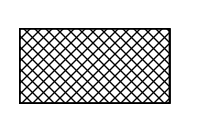





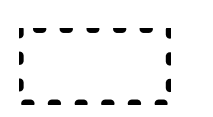







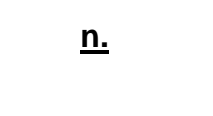

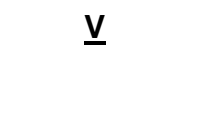





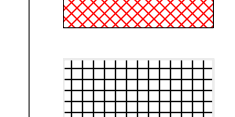
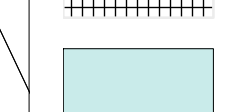


**Tav. 10.a
Zonizzazione
Caratteristiche per
l'edificazione**

1:500

Progettazione
dott. arch. Claudio BARBINI
Collaborazione
dott. arch. MONICA GUICCIARDI
Fellato Umberto, dicembre 2011

Ufficio Tecnico Urbanistica

LEGENDA

	Perimetro Zona A		Aree catastali
	Edifici		Edifici
	A2 - Conservazione tipologica		Filo Fisso
	A2.1 - Recupero conservativo		Filo Fisso con vincolo di ripristino
	A2.2 - Recupero conservativo		Limite Inviluppo
	A3 - Ristrutturazione edilizia		Muratura in pietra da conservare e/o ripristinare
	A3.1 - Ristrutturazione edilizia		Subtopografico - Servizi di transito - Passaggio
	A3.2 - Ristrutturazione edilizia		Destinazione d'uso
	A3.3 - Ristrutturazione urbanistica a seguito di sisma		Altezza massima o numero dei piani
	A4 - Demolizione con ricostruzione		Cubatura
	A5 - Demolizione senza ricostruzione		Superficie coperta
	A6 - Aree libere edificabili		
	A7 - Aree libere non edificabili		
	A7.1 - Aree libere non edificabili		
	Espropri		
	Piazza		
	Serre		
	Viabilità		

